

Wiltshire Highways Maintenance Corsham Area Board 2019 - 2023

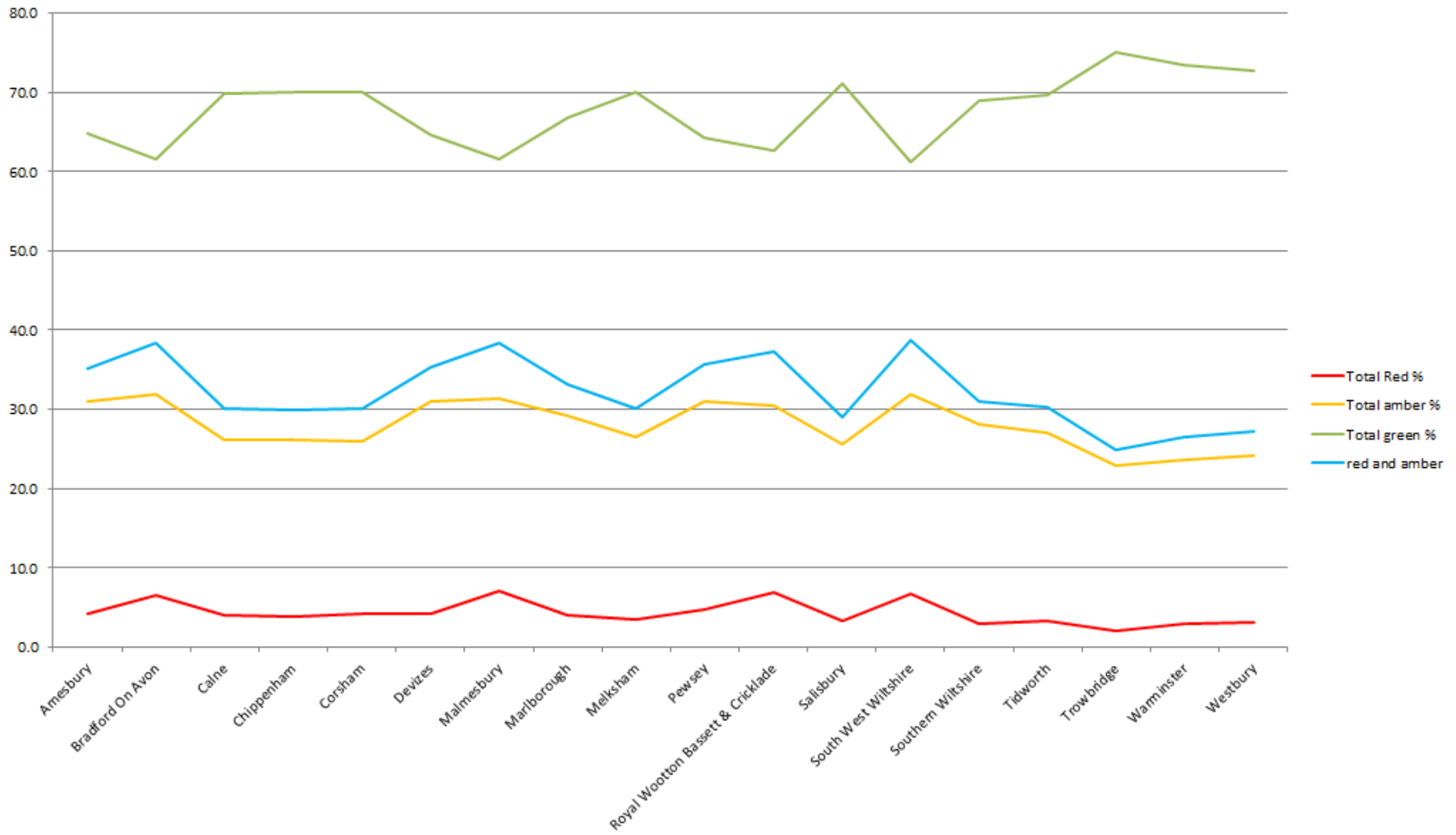


March 2019

CURRENT CONDITION BY AREA BOARD

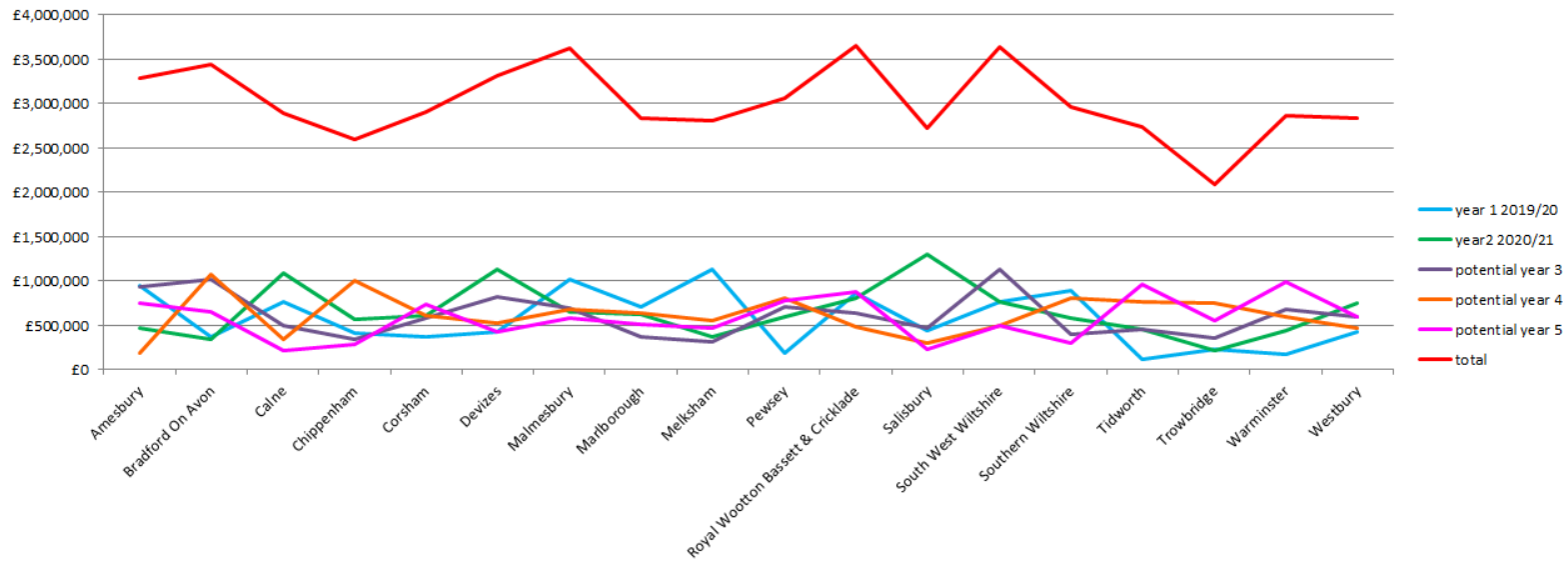
TOTAL LENGTH OF THE ADOPTED NETWORK REQUIRING MAINTENANCE

Red = requiring work now Amber = requiring work very soon Blue = total Red and Amber Green = not requiring treatment within the next few years

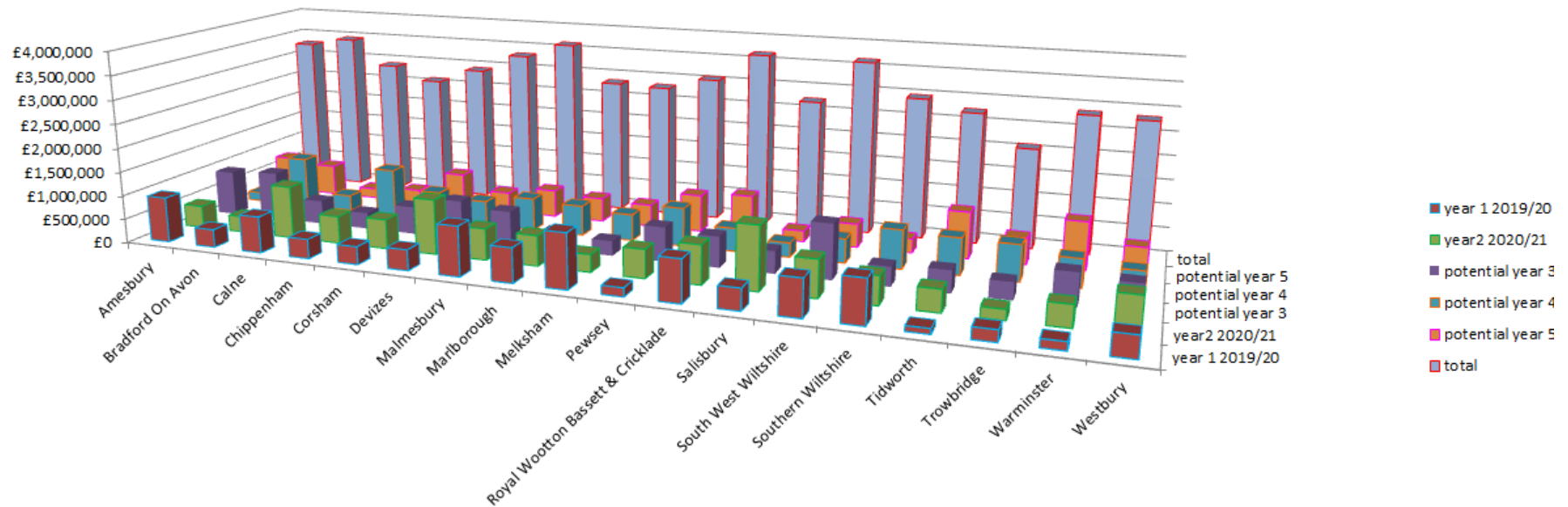


needs

The budget has been allocated in accordance with the need for maintenance in each area board, spend will vary in each board area where substantial interventions are required.



Spend profile



	Amesbury	Bradford On Avon	Calne	Chippenham	Corsham	Devizes	Malmesbury	Marlborough	Melksham	Pewsey
year 1 2019/20	£939,854	£372,664	£756,486	£402,841	£369,374	£427,307	£1,021,460	£710,000	£1,121,644	£179,614
year2 2020/21	£464,617	£338,694	£1,092,637	£569,240	£611,695	£1,135,203	£648,794	£626,032	£360,881	£586,336
potential year 3	£936,905	£1,011,484	£497,742	£342,066	£580,406	£812,893	£696,000	£364,490	£307,395	£709,027
potential year 4	£188,128	£1,070,833	£333,492	£1,008,116	£610,000	£516,847	£680,000	£631,845	£553,138	£800,000
potential year 5	£750,000	£650,000	£209,643	£275,850	£740,000	£419,866	£576,628	£503,251	£463,214	£780,000
total	£3,279,504	£3,443,675	£2,890,000	£2,598,113	£2,911,475	£3,312,116	£3,622,882	£2,835,618	£2,806,272	£3,054,977

	Royal Wootton Bassett & Cricklade	Salisbury	South West Wiltshire	Southern Wiltshire	Tidworth	Trowbridge	Warminster	Westbury	total
year 1 2019/20	£865,485	£438,642	£759,052	£888,085	£107,343	£230,865	£166,518	£430,377	£10,187,611
year2 2020/21	£798,401	£1,297,800	£763,473	£576,393	£450,030	£210,600	£439,452	£744,367	£11,714,645
potential year 3	£636,729	£460,925	£1,127,228	£397,967	£455,528	£355,284	£671,490	£591,023	£10,954,582
potential year 4	£487,199	£300,000	£500,168	£800,424	£758,019	£741,906	£587,426	£471,546	£11,039,087
potential year 5	£870,432	£230,716	£490,954	£292,659	£965,347	£544,000	£990,772	£590,000	£10,343,332
total	£3,658,246	£2,728,083	£3,640,875	£2,955,528	£2,736,267	£2,082,655	£2,855,658	£2,827,313	£54,239,257

The current spend profile has been as closely matched to the needs graph some area boards such as Trowbridge have not had their full year 5 commitment, the spend profile and schemes will be reviewed annually.

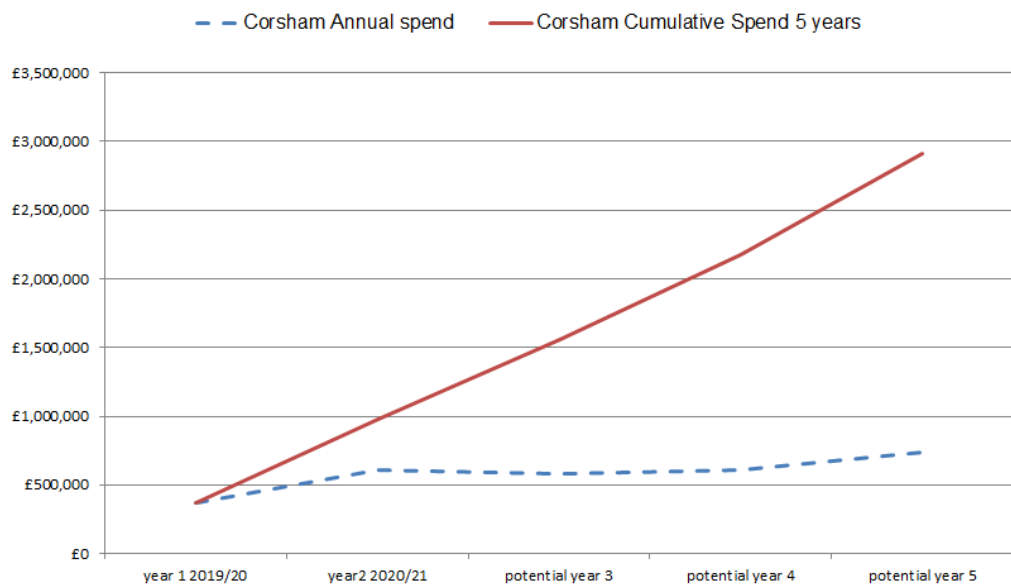
The following pages detail the schemes that have been considered in the 5year plan,

CORSHAM AREA BOARD

Road number	lifecycle number	General description	Description from	Description to	Treatment	Length	Year
A4	CORS_19_0001	SD0407 - A4 BATH ROAD, CHIPPENHAM	30 MPH CORSHAM	CHEQUERS RBT) CHIPPENHAM	SURFACE DRESSING	3090	2019/20
C37	CORS_19_0002	CHURCH RISE, NESTON	LOCKS CROSS	MOOR BARTON / LEAFIELD ROAD	SURFACING	624	2019/20
UC	CORS_19_0003	DREWETTS MILL, COLERNE	INGHALLS COTTAGE JUNCTION	BOX HILL	SURFACE DRESSING	1462	2019/20
A4	CORS_20_0001	A4 COPENACRE, CORSHAM	LEAFY LANE	GUYERS LANE	SURFACING	1330	2020/21
A350	CORS_20_0002	A350 MELKSHAM TO CHIPPENHAM - SECTIONS	MELKSHAM	CHIPPENHAM	SURFACING	6230	2020/21
A365	CORS_21_0001	A365 BOX FIVEWAYS	JUNCTION AREA PLUS ARMS	JUNCTION AREA PLUS ARMS	REQUIRES REVIEW	TBC	2021/22
c4 / B3109	CORS_21_0002	RUDLOE / WESTWELLS ROAD ROUNDABOUT AREA PLUS ARMS	50mph restrict	joint adj to the links	REQUIRES REVIEW	110	2021/22
C184	CORS_21_0003	DREWETTS MILL TO COLERNE	SALTBOX FARM JCT	COLERNE TUTTON HILL CROSSROADS	REQUIRES REVIEW	1050	2021/22
C5	CORS_21_0004	PARK LANE	30MPH CORSHAM	C5 Junction With A4	REQUIRES REVIEW	750	2021/22
C150	CORS_22_0001	CORSHAM ROAD	UC X-RDS THINGLY	A350 (LACOCK)	REQUIRES REVIEW	1550	2022/23
UC876907	CORS_22_0002	BROADMEAD	U3120 FROM B3353 CLOCKWISE	U3120 END CLOCKWISE SECTION	REQUIRES REVIEW	790	2022/23
C4	CORS_22_0003	LYPIATT ROAD PART TO HSE 20	DICKETTS ROAD	APPX HSE NO 20	REQUIRES REVIEW	300	2022/23
VARIOUS	CORS_22_0004	SPRINGFIELD CLOSE RUDLOE AND ALL SPURS INC GARAGE AREA	START	END	REQUIRES REVIEW	415	2022/23

C36	CORS_22_0005	POTLEY LANE AND UPPER POTLEY	30 MPH UPPER POTLEY	POCKERIDGE DRIVE (TRACK) OVER RAIL BRIDGE	REQUIRES REVIEW	1170	2022/23
-----	--------------	------------------------------	---------------------	---	-----------------	------	---------

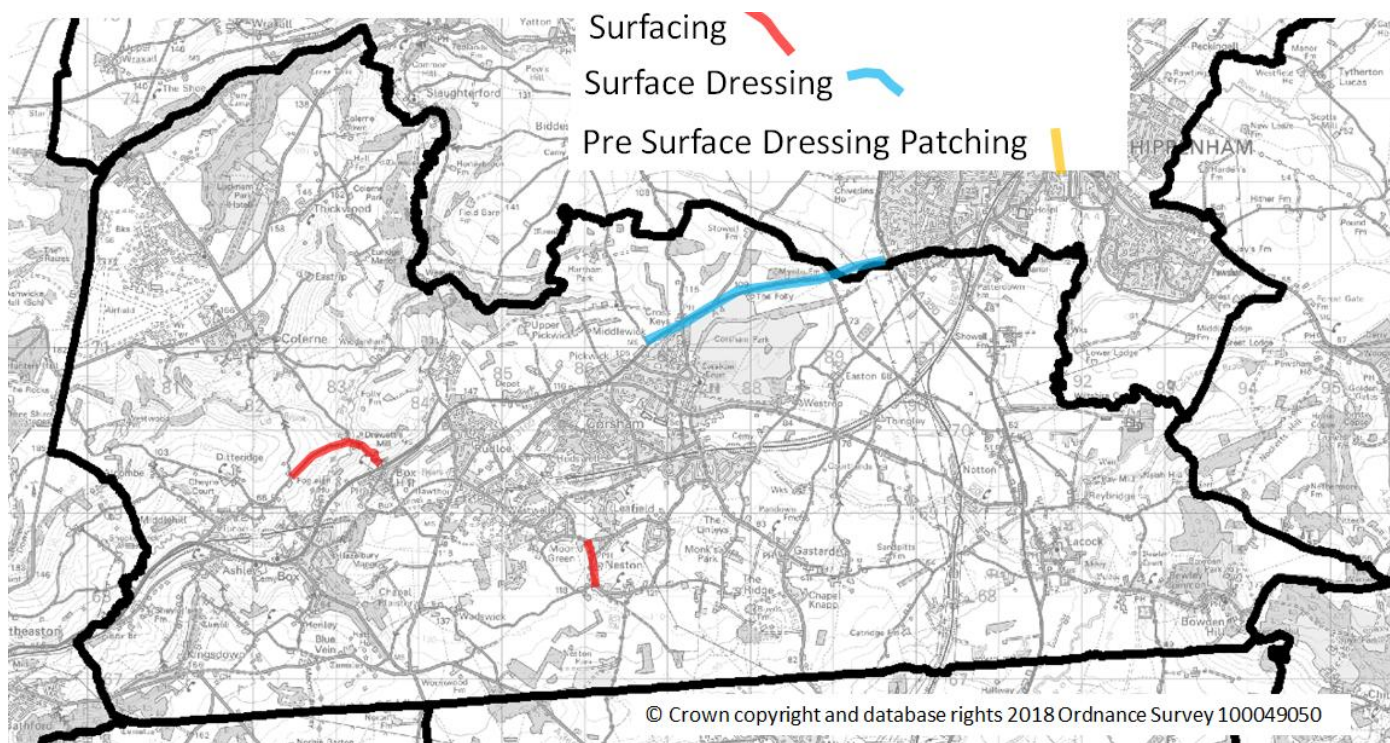
A4	CORS_23_0001	A4 BATH ROAD BOX	COUNTY BOUNDARY	40 MPH WEST OF BOX	REQUIRES REVIEW	1500	2022/23
UC806704 UC816702	CORS_23_0002	DOCTORS HILL AND PROSPECT	30MPH ASHLEY	UC HENLEY LANE	REQUIRES REVIEW	940	2023/24
VARIOUS	CORS_23_0003	BEECHFIELD RD AND ALL SPURS BRUNEL CL EAST WEST, KIRBY RD MAYO CL, MEADLAND & ELM GROVE	START 1ST SPUR OFF BEECHFIELD RD	U3146 JUNC VALLEY RD - BEECHFIELD ROAD	REQUIRES REVIEW	920	2023/24
UC876901	CORS_23_0004	TELLCROFT CLOSE AND ALL SPURS	START	END	REQUIRES REVIEW	550	2023/24
A365	CORS_23_0005	A365 DEVIZES ROAD BOX	JOINT NR THE LEY	A4 BATH ROAD	SURFACING	500	2023/24



	Corsham Annual spend	Corsham Cumulative Spend 5 years
year 1 2019/20	£369,374	£369,374
year 2 2020/21	£611,695	£981,069
potential year 3	£580,406	£1,561,475
potential year 4	£610,000	£2,171,475
potential year 5	£740,000	£2,911,475
total	£2,911,475	

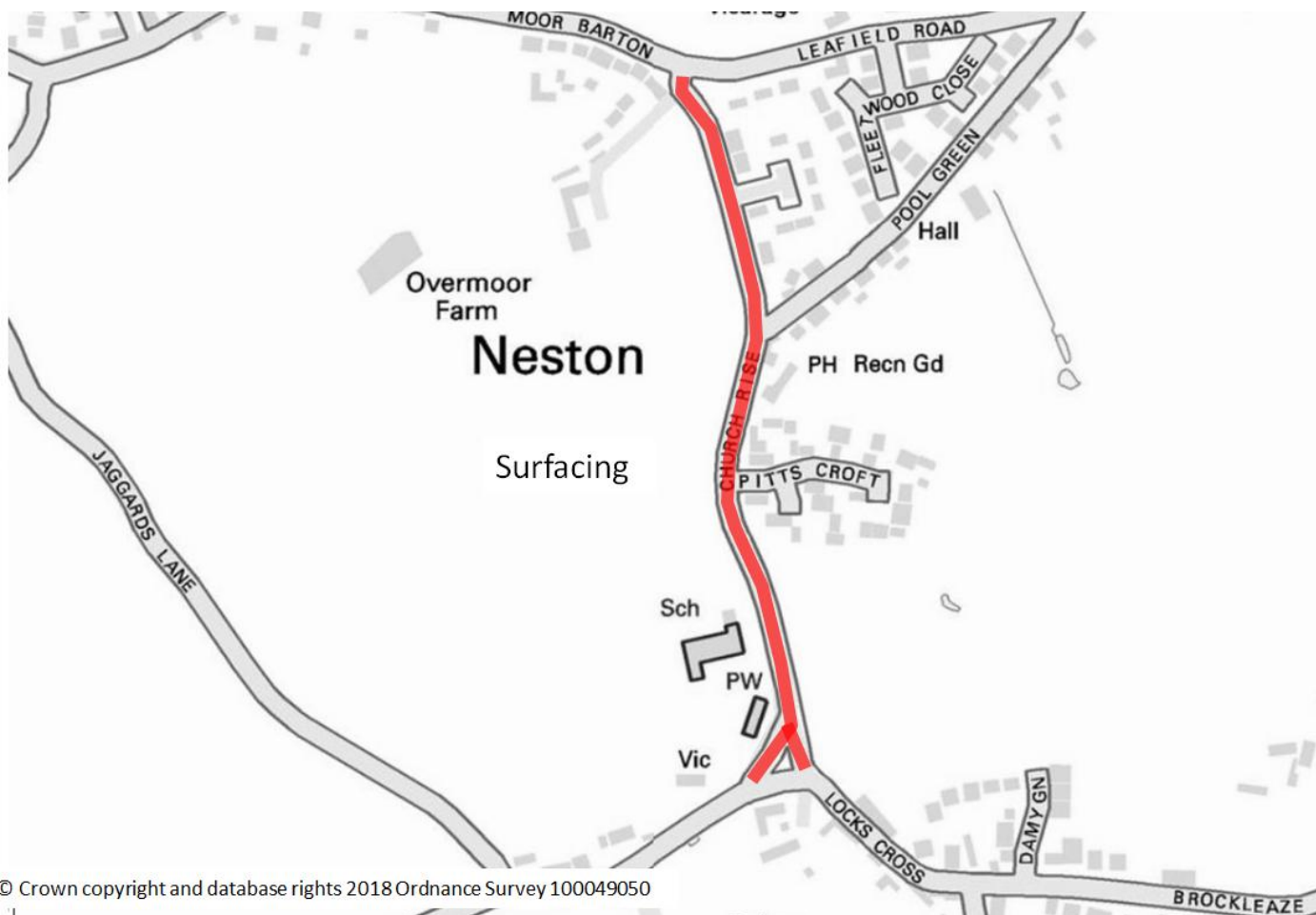
CORSHAM AREA BOARD 2019/20

OVERVIEW



CHURCH RISE, NESTON

Length 624m , Surfacing



DREWETTS MILL, COLERNE

Length 1462m , Surface Treatment



A4 BATH ROAD (30 MPH CORSHAM TO CHEQUERS RBT) CHIPPENHAM WITHOUT

Length 3090m, Surface Dressing

